

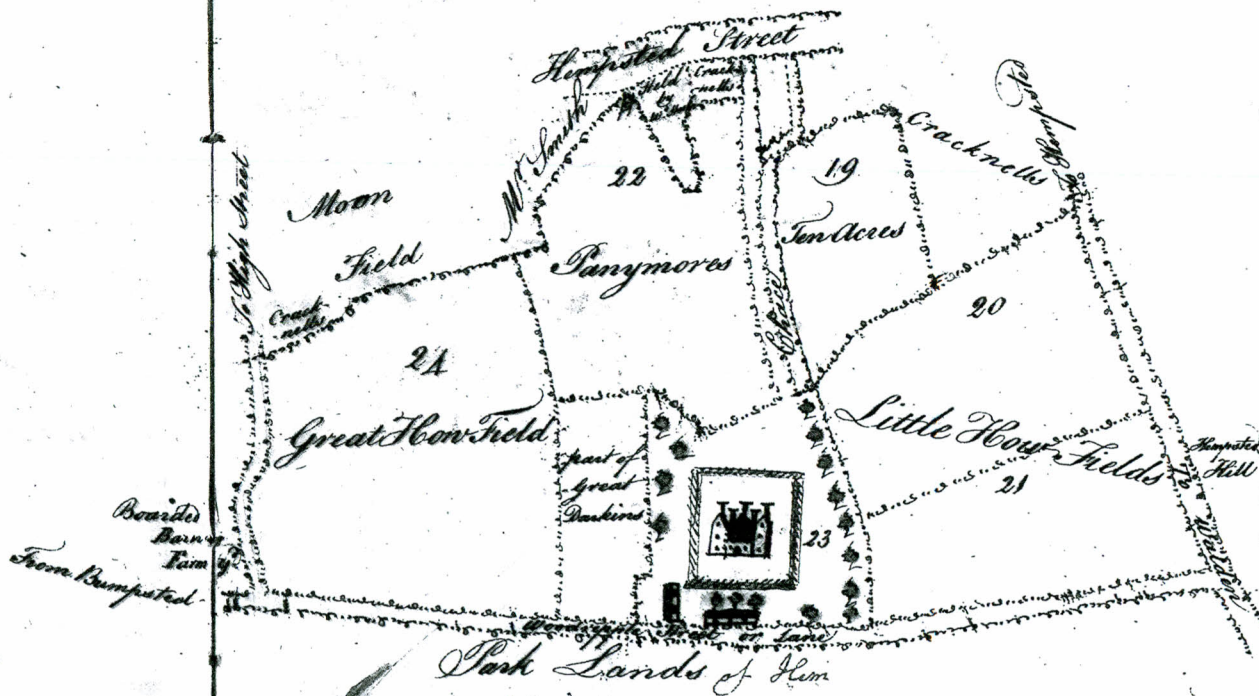
A Survey
of the intire Parish of Hempsted in
Essex and of all the Estates of
William Harvey Esq^r. therein, and
in the Parishes adjoining thereto, laid out in
separate and distinct Farms and holdings, as
they are now Occupied, and made to agree with
the General Map of Survey by References
to the Letters and Numbers therein, shewing the
Plans and Contents of each
taken in the Year 1770
by Owen Swan.

Wincelow Hall Demesnes

The Map Letter

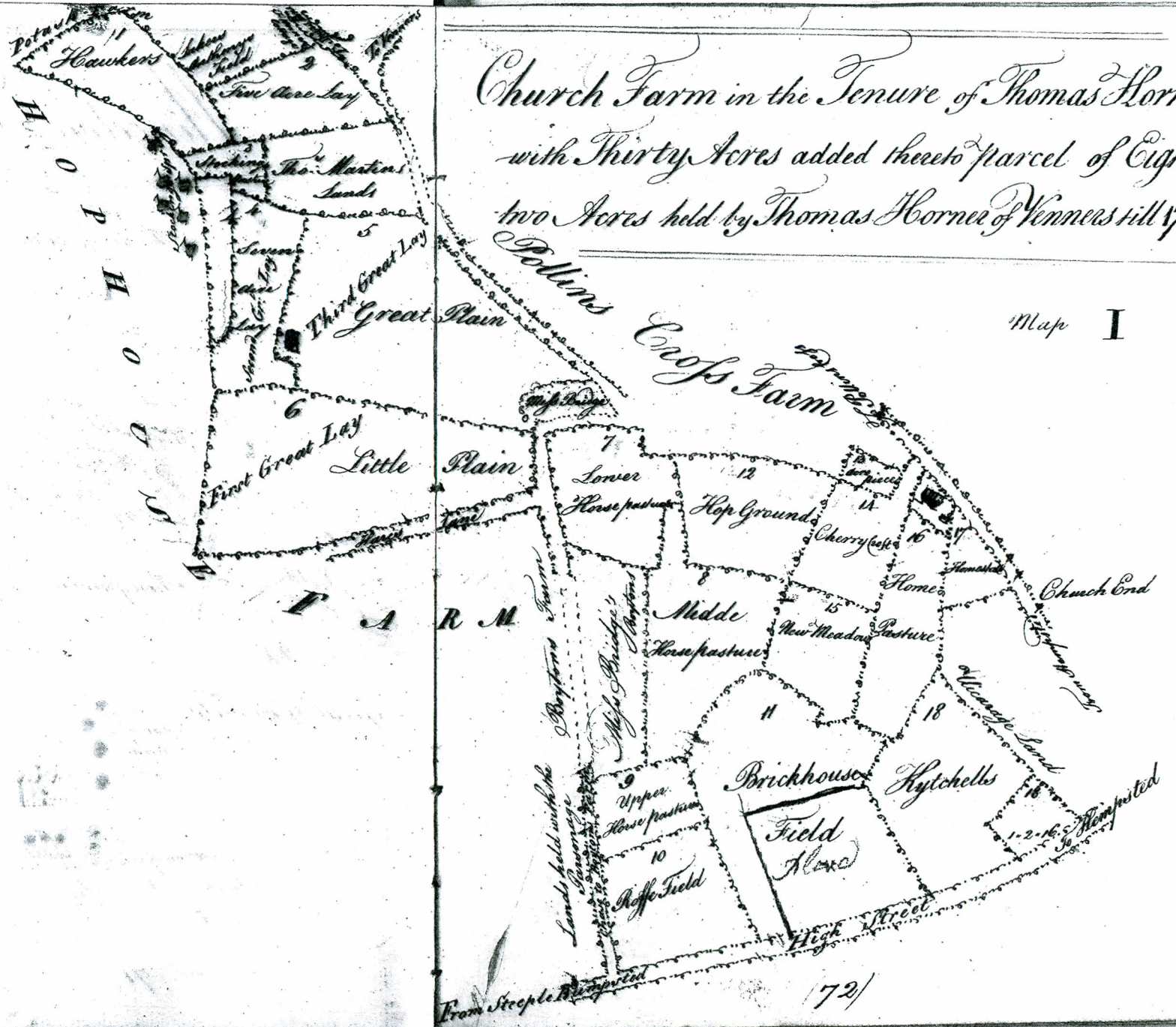
I

Little How fields joining to Gt How field, east ending about 4-0-0
does not appear in this Map. a 2 "



Church Farm in the Tenure of Thomas Horner
with Thirty Acres added thereto parcel of Eighty
two Acres held by Thomas Horner of Venner's till 1716

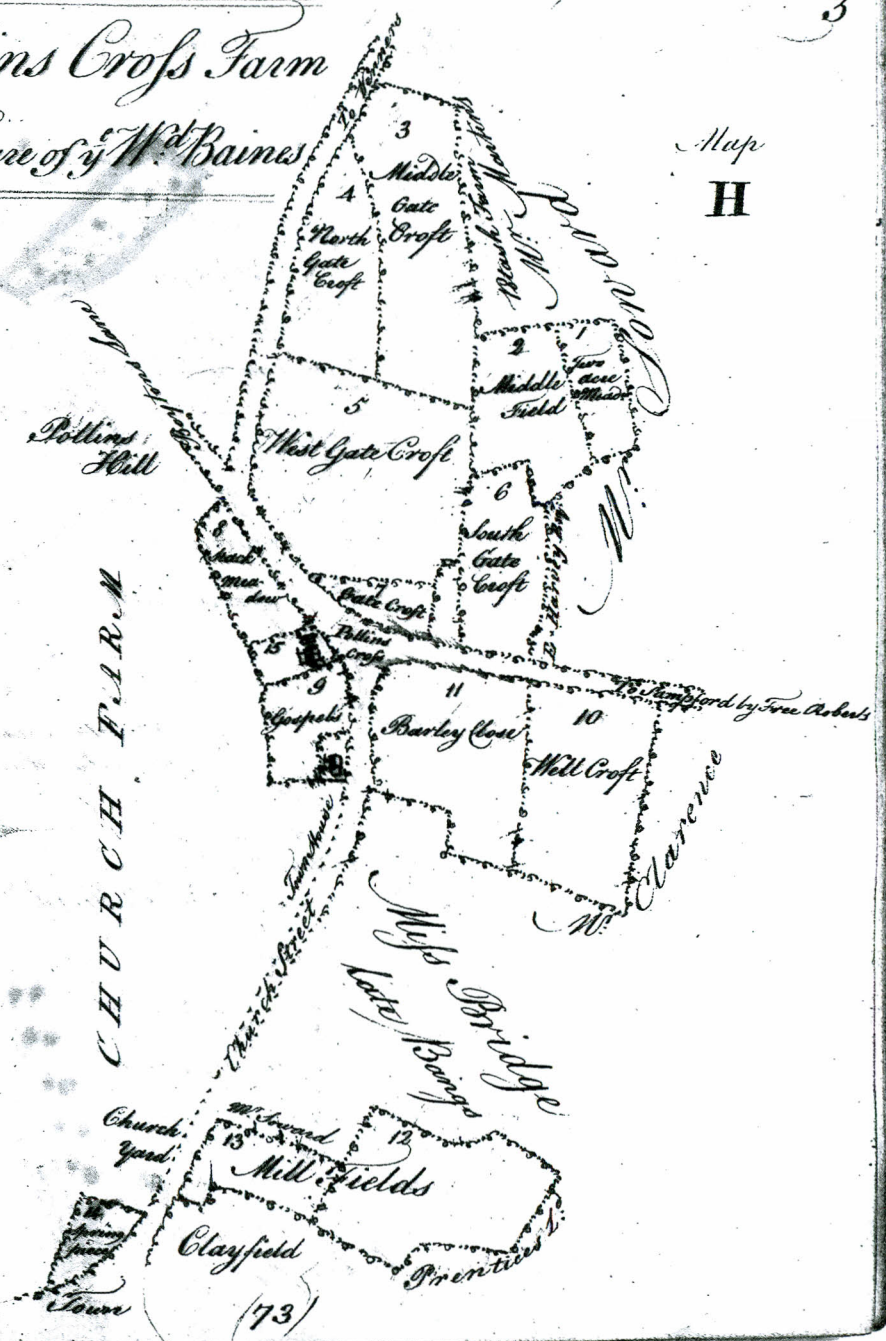
Map I



Pollins Cross Farm

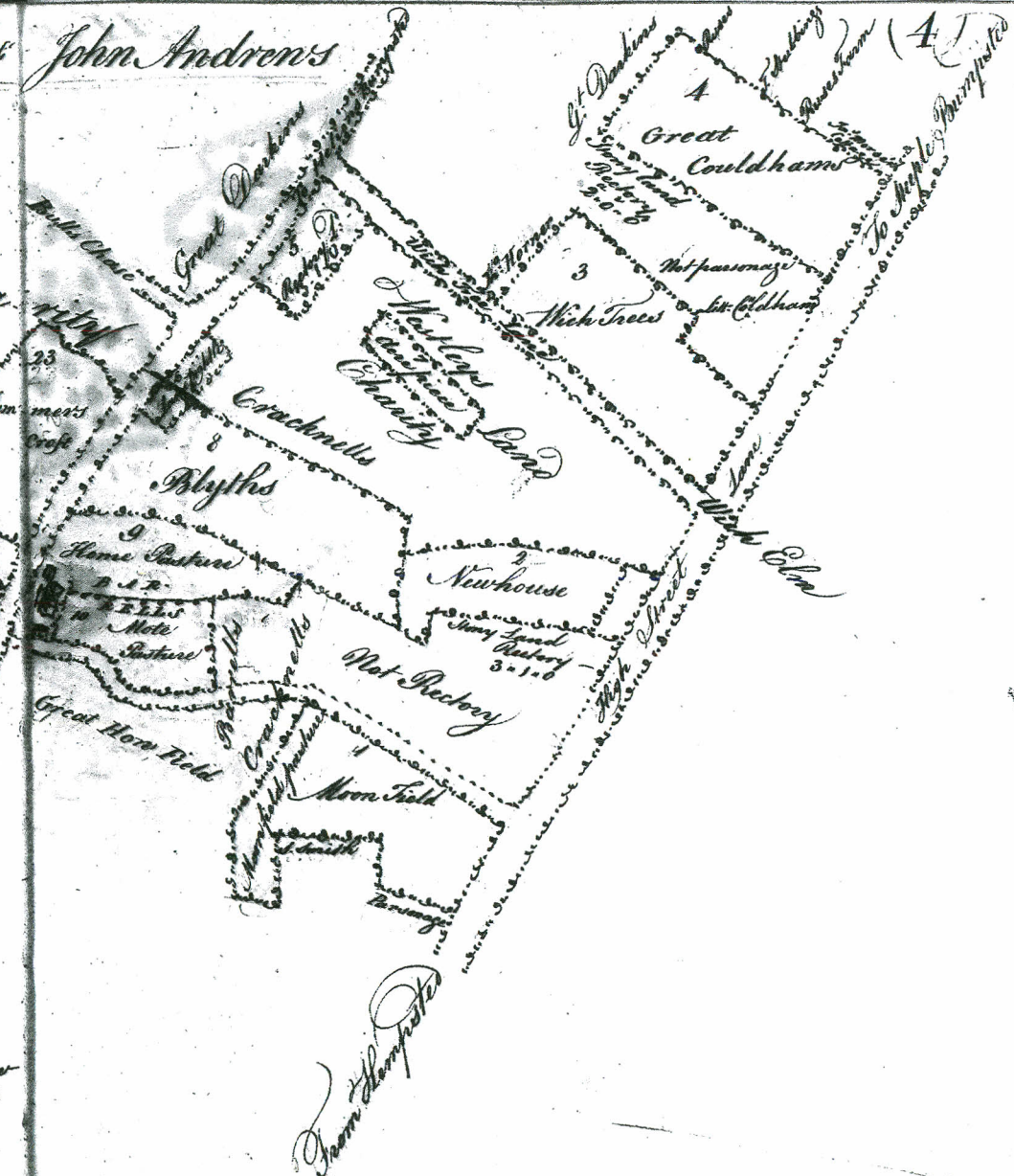
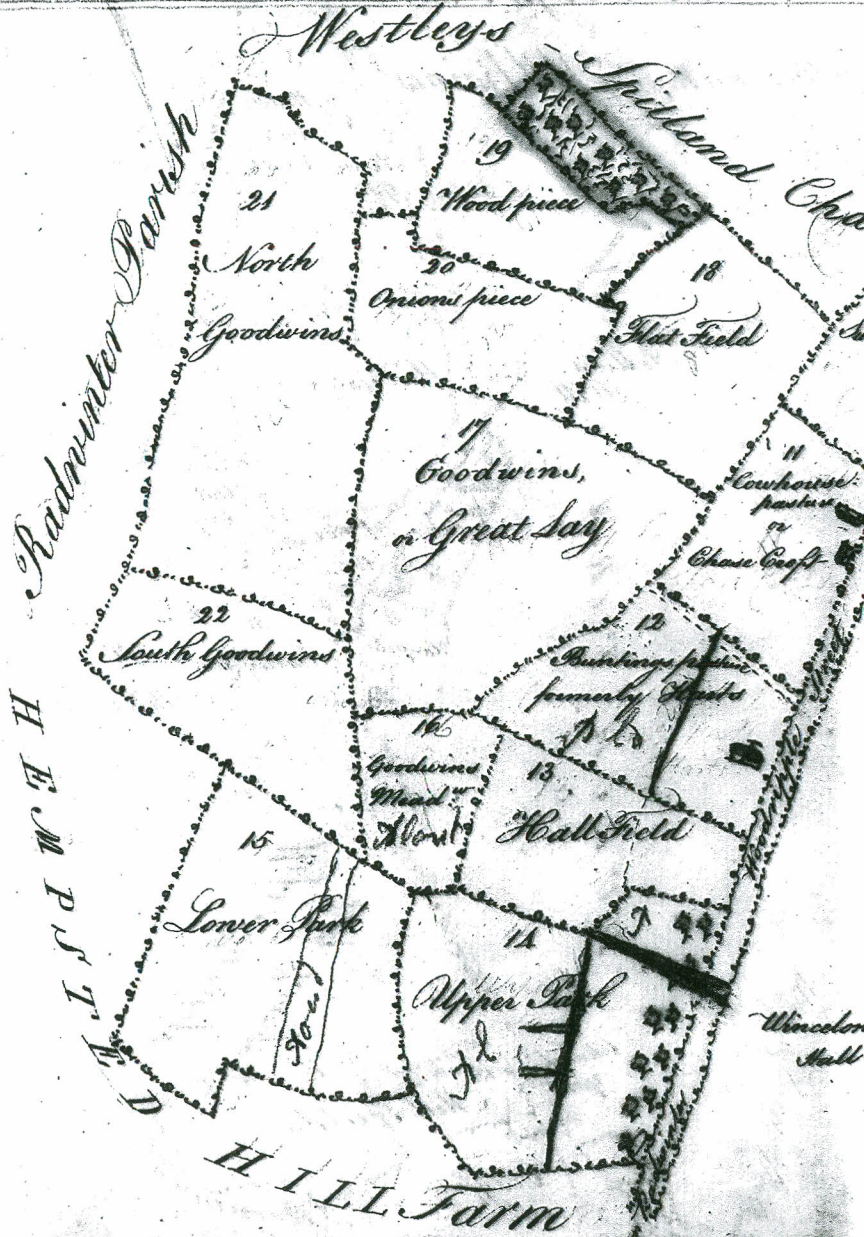
in the Tenure of y^e W^d Baines

Map
H



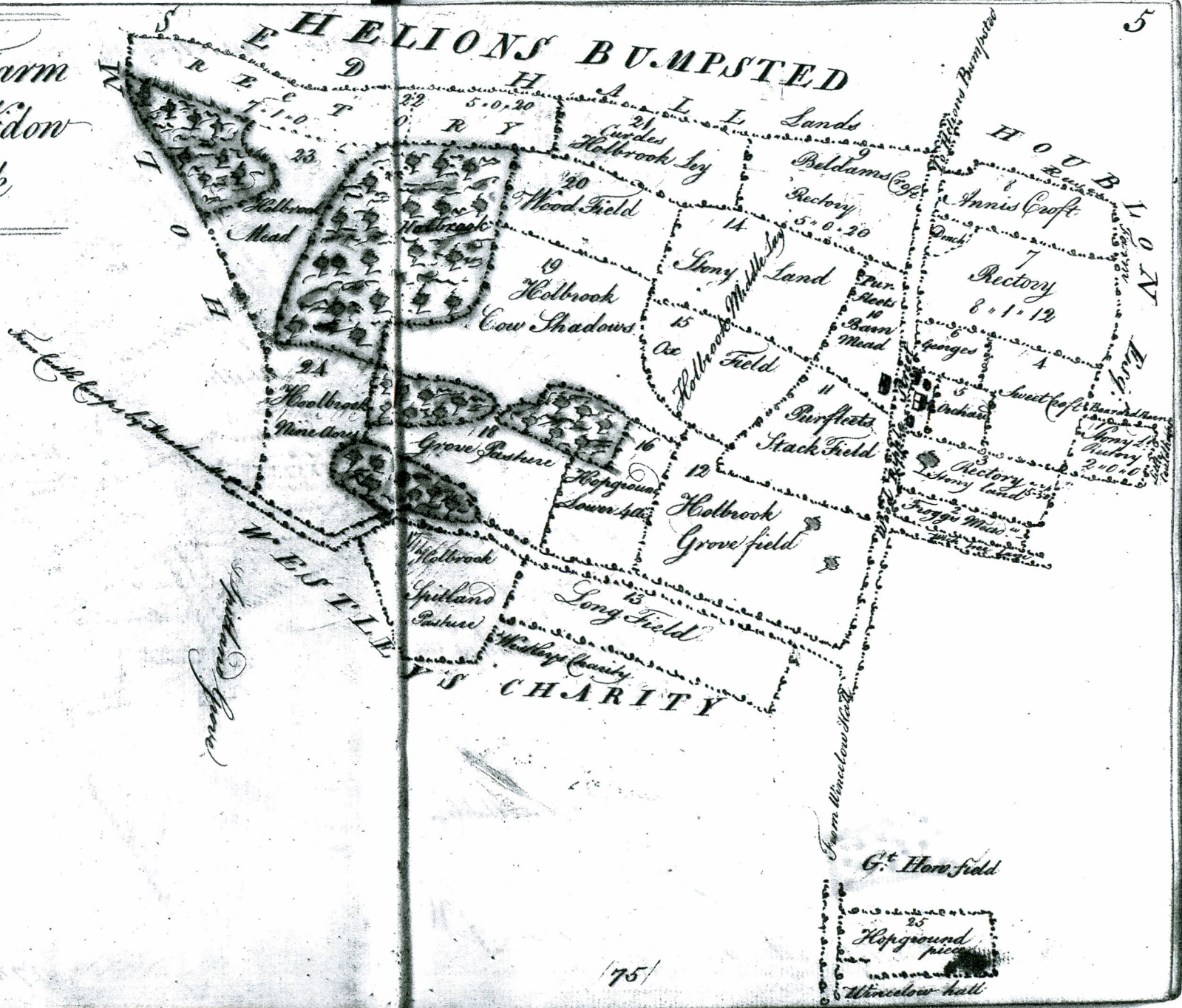
Hempsted Boarded Barn Farm in the tenure of John Andrews

Map
L



Great Darkins Farm
in the tenure of the Widow
of Henry Cock

Map
M



Bulls Bridge Farm
with Lee Fields & Barrells Lands
in the tenure of Robert Cock

*From the map of the
County of Middlesex
in the year 1791*

Lakers Farm

*Lakers Grove
Peter Sobers*

Henden

H E M P S T E D H A L L F a r m

Crab Hill

Lower Ashley

Barn Lays

*Further Ashley
Nether Ashley*

Late

L A T C H L E Y
Sceple Bumpsted Parish

*W. Smith
23
Mosses*

*Mrs. Salway
Batten Farm*



Map
D

*Hempsted Hall
Barrells
Betsam*

Bendysh

(76)

Blaydon Mead

High Street

Wardens

R N E L L S

*Blaydon Lands
20
Lee Field*

*17
B*

*19
A*

*22
R*

16

18

21

R E L L S

11

Great Wardens

Blythes Piece

13

12

Little Warden

10

Wardens

Wardens

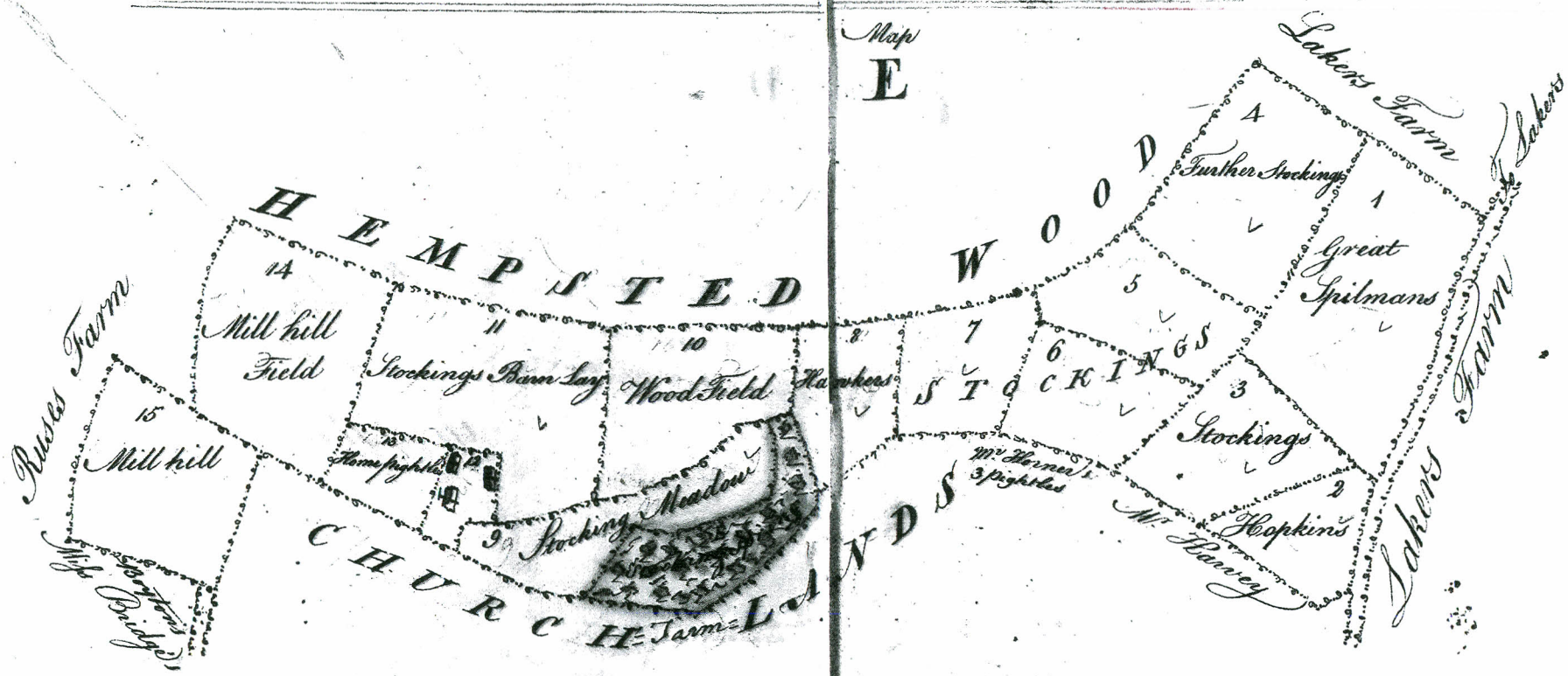
*Little Parkins
Mr. Thieve*

Blallow

*From the map of the
County of Middlesex
in the year 1791*

Hophouse Farm in the tenure of John Mallyon

Map
E



From Hemsted

Lakers Farm with Woodbirds and part of

in the tenure of John Barnard

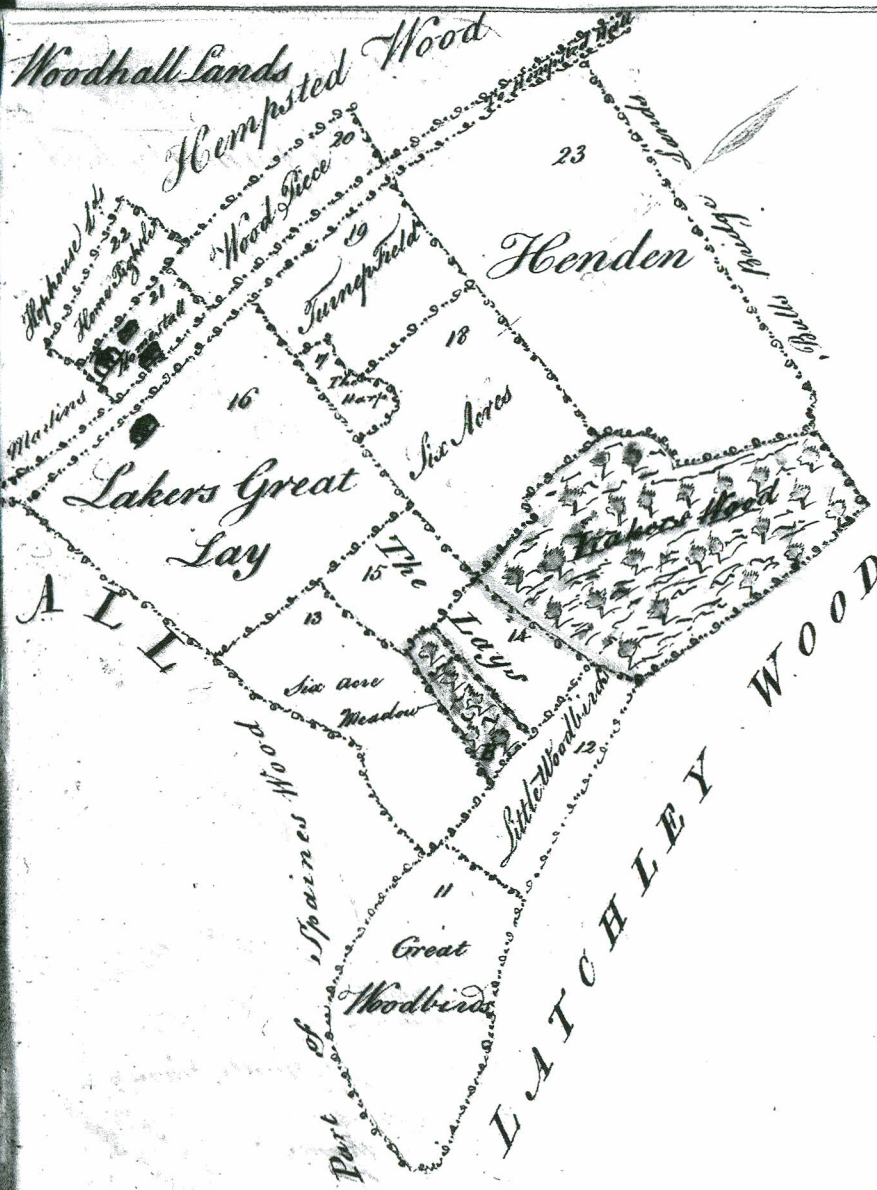
Woodhall Sands Wood

Church Farm
Anthony Field
Blush Farm

Map C

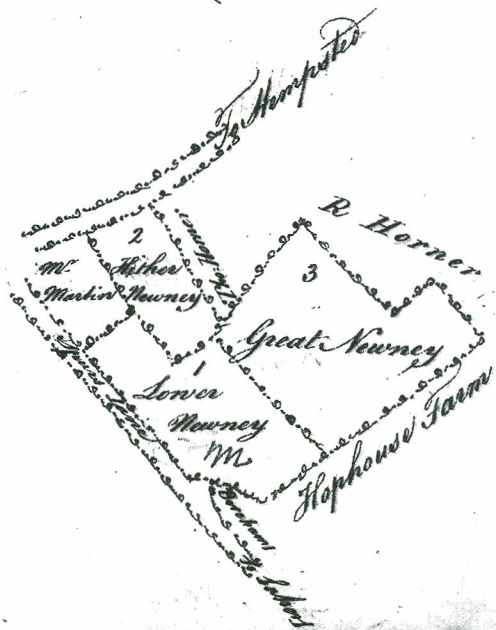
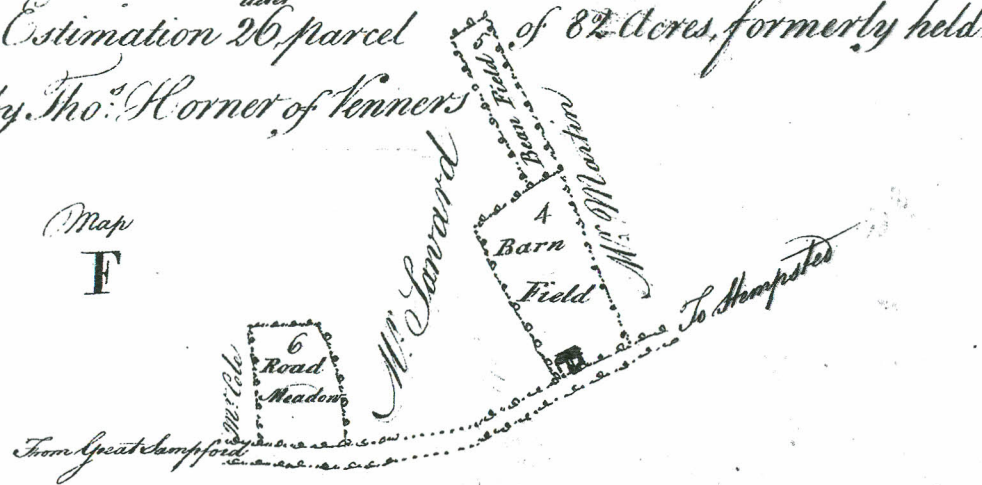
From Sampford

Doctor Way
Cottage



Lands held by Martin Willis Containing by
 Estimation ^{two} 26 parcel of 82 Acres, formerly held
 by Tho: Horner of Kemners


Map
 F



(79)

9
 A Cottage and Lands in Hempsted in
 tenure of the Wid: Boreham with Bawnfield late
 held by Campin formerly part of Tho: Horners 82 ac.

Map
 G



(79)

The Manor Farm & Deacons of Free Roberts
Hempsted Parkins in Hempsted in w^{ch}
Land containing 1.1.20

Map
P

From Sampford
Wick House

in Great Sampford together with lands call'd
is included a piece of Hempsted Rectory

